


















Legend

-  Planning Area Boundary
-  Low Density Residential
-  Medium Density Residential
-  High Density Residential
-  East City Commercial
-  Arterial Commercial
-  Institutional
-  Open Space
-  Hazard Land
-  Niagara Escarpment Plan Area
-  Potential Location of Easthill Elevated Water Storage
-  Future Collector Roads
-  Future Roads
-  Trail
-  Phase Boundary
-  Future Mixed Use Node
-  Gateway

Schedule 'A2'

Official Plan
 City of Owen Sound
 Sydenham Heights Phase One
 And Phase 2 Planning Areas
 Land Use Plan



May 2021
 1:12,000